





















WOODSTOCK MUNICIPAL PLAN AND ZONING BY-LAW REVIEW

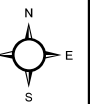
ZONING MAP

SCHEDULE B

-  Street
-  Highway
-  Watercourse
-  Waterbody
-  Parcel
-  Woodstock Boundary
- Zoning**
-  Downtown Commercial
-  General Commercial
-  Commercial Corridor
-  Industrial
-  Institutional
-  One and Two Unit Residential (R1)
-  Low Rise Residential (R2)
-  Medium Density Residential (R3)
-  High Density Residential (R4)
-  Mini Home Park
-  Rural Residential
-  Rural
-  Parks and Recreation
-  Environmental Conservation

SCALE 1:30,000

0 0.25 0.5 1 Kilometers



MAP DRAWING INFORMATION:
DATA PROVIDED BY GEONB

MAP CREATED BY: RR
MAP CHECKED BY: JB
MAP PROJECTION: NAD 1983 CSRS New Brunswick Stereographic



PROJECT: 22-5396
STATUS: DRAFT
DATE: 2024-02-07

