
















WOODSTOCK MUNICIPAL PLAN AND ZONING BY-LAW REVIEW

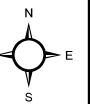
FUTURE LAND USE MAP

SCHEDULE B

-  Street
-  Highway
-  Watercourse
-  Waterbody
-  Parcel
-  Woodstock Boundary
- Future Land Use**
-  Residential
-  General Commercial
-  Regional Commercial Centre
-  Commercial Downtown Core
-  Industrial
-  Institutional
-  Parks, Recreation and Open Space
-  Environmental Conservation
-  Rural

SCALE 1:30,000

0 0.25 0.5 1 Kilometers



MAP DRAWING INFORMATION:
DATA PROVIDED BY GEONB

MAP CREATED BY: RR
MAP CHECKED BY: JB
MAP PROJECTION: NAD 1983 CSRS New Brunswick Stereographic



PROJECT: 22-5396
STATUS: DRAFT
DATE: 2024-02-07

