

















WOODSTOCK MUNICIPAL PLAN AND ZONING BY-LAW REVIEW

FUTURE LAND USE MAP

SCHEDULE A

-  Street
 -  Highway
 -  Watercourse
 -  Waterbody
 -  Parcel
 -  Woodstock First Nation
 -  Woodstock Boundary
- Future Land Use**
-  Residential
 -  General Commercial
 -  Regional Commercial Centre
 -  Commercial Downtown Core
 -  Industrial
 -  Institutional
 -  Parks, Recreation and Open Space
 -  Environmental Conservation
 -  Rural

SCALE 1:130,000

0 1 2 4 Kilometers



MAP DRAWING INFORMATION:
DATA PROVIDED BY GEONB

MAP CREATED BY: RR
MAP CHECKED BY: JB
MAP PROJECTION: NAD 1983 CSRS New Brunswick Stereographic



PROJECT: 22-5396
STATUS: DRAFT
DATE: 2024-02-07